

AERODROME OBSTACLE CHART-ICAO
TYPE A (OPERATING LIMITATIONS)

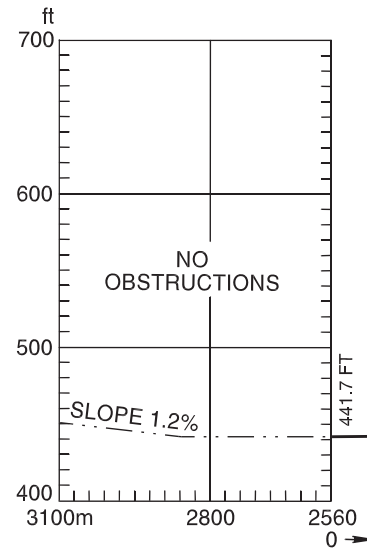
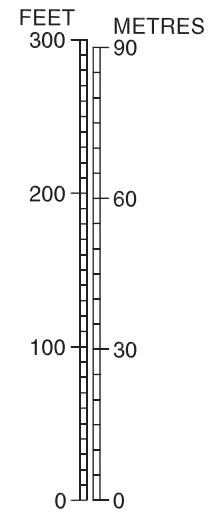
QARN ALAM/Qarn Alam
OMAN

DISTANCES IN METRES, ELEVATIONS IN FEET
MAGNETIC VARIATION 1°E, 2020

RWY 12-30

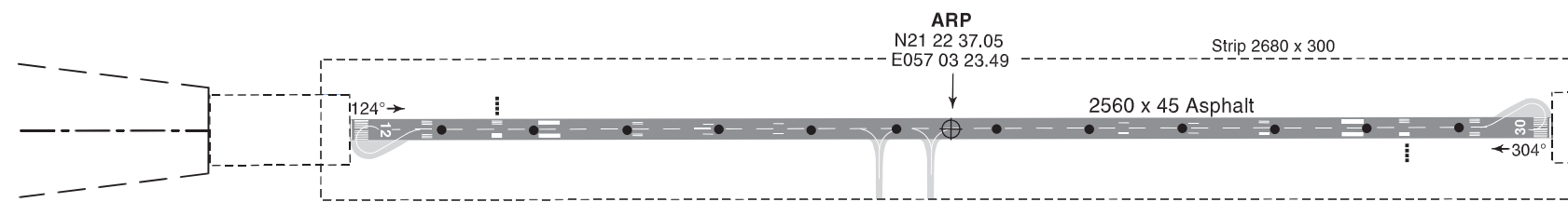
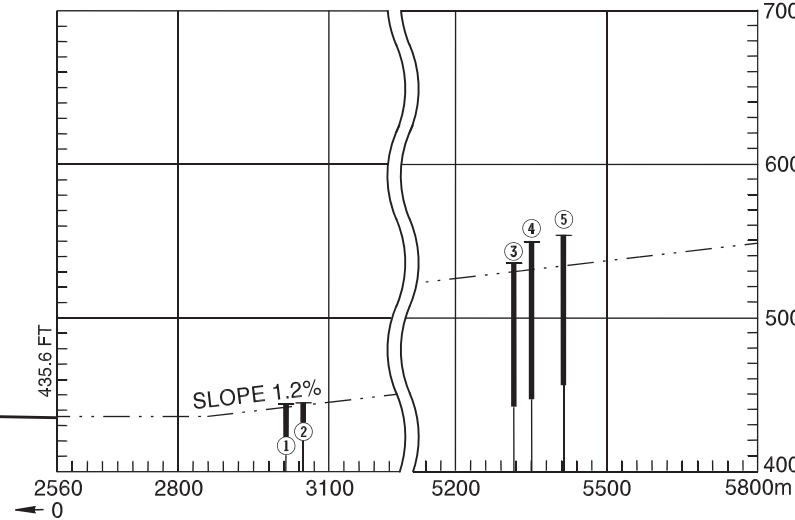
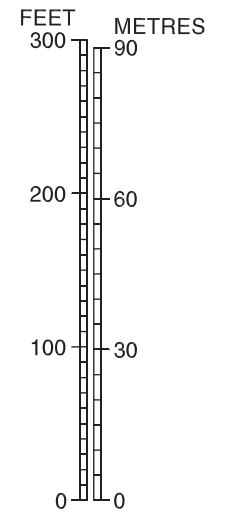
DECLARED DISTANCES		
RWY 12		RWY 30
2560	TAKE-OFF RUN AVAILABLE	2560
2860	TAKE-OFF DISTANCE AVAILABLE	2860
2560	ACCELERATE STOP DISTANCE AVAILABLE	2560
2560	LANDING DISTANCE AVAILABLE	2560

VERTICAL SCALE
1:1500



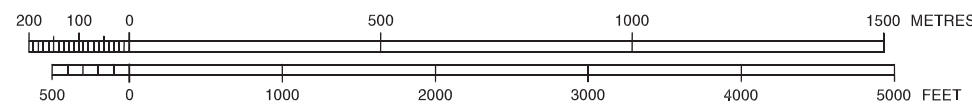
OVERALL RUNWAY GRADIENT 0.07%

VERTICAL SCALE
1:1500



Nr	Obstacle	Elevation
①	Fence	443.0
②	Fence	443.5
③	HV pylon	536.7
④	HV pylon	550.5
⑤	HV pylon	553.8

HORIZONTAL SCALE 1 : 15 000



ORDER OF ACCURACY
HORIZONTAL +/- 3 M
VERTICAL +/- 1 FT
Aerodrome information OCT 2023
Survey data SEP 2019

AMENDMENT RECORD

No.	Date	Entered by

LEGEND

	PLAN	PROFILE
IDENTIFICATION NUMBER	①	①
GROUND LEVEL	▲	—
POLE, TOWER, SPIRE, ANTENNA, ETC.	⊙	⊙
TREE	*	—
MOBILE	⊖	—